

Brunei Darussalam: health profile

Selected indicators (2010)

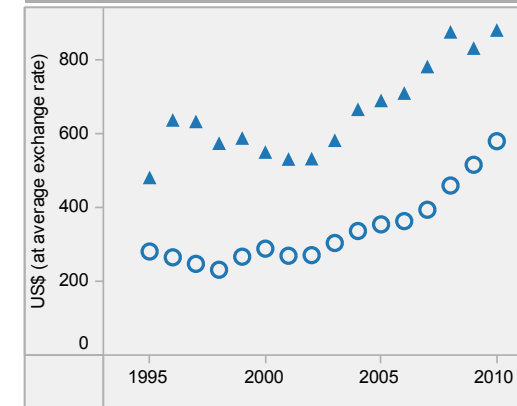
		Country	Regional average	Global average	
General	Total population (thousands)	399	
	Population living in urban areas (%)	76	50	50	
Mortality and burden of disease	Life expectancy at birth* (years)	Male	76	72	66
		Female	77	77	71
		Both sexes	77	75	68
	Under-five mortality rate (per 1000 live births)	Both sexes	7	19	57
	Adult mortality rate* (probability of dying between 15 and 60 years per 1000 population)	Both sexes	93	116	176
	Maternal mortality ratio (per 100 000 live births)		24	49	210
	Prevalence of tuberculosis (per 100 000 population)	91	139	178	

Brunei Darussalam is located in the WHO Western Pacific Region.

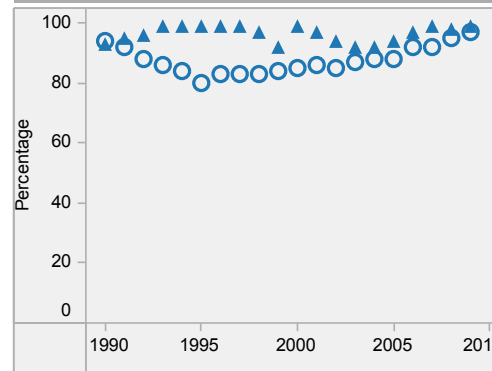
▲ Country
○ Regional average
* Data refers to 2009.

Last update: May 2012.

Per capita total expenditure on health

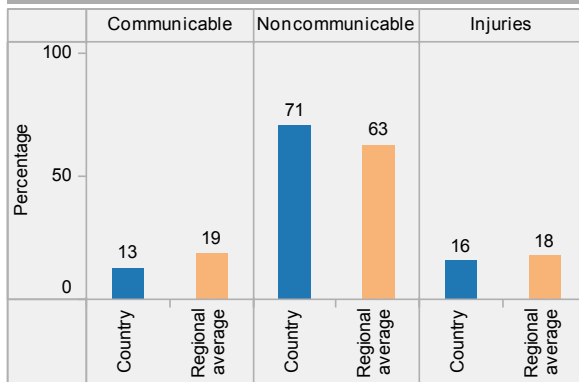


DTP3 immunization among 1-year-olds

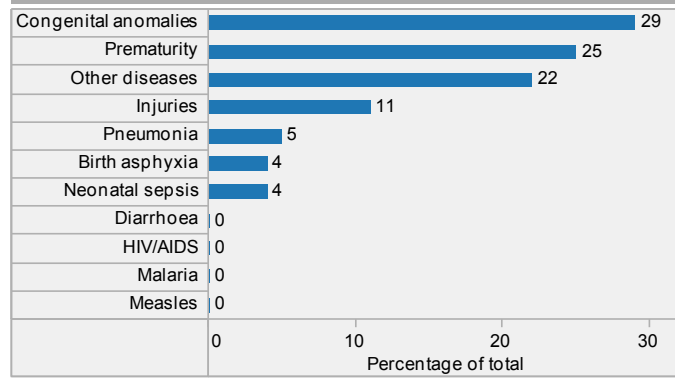


Children aged under-5 stunted

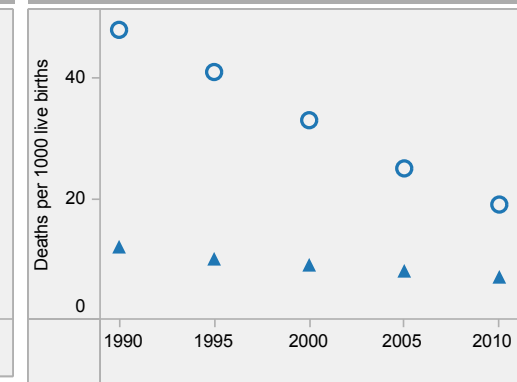
Distribution of years of life lost by causes (2008)



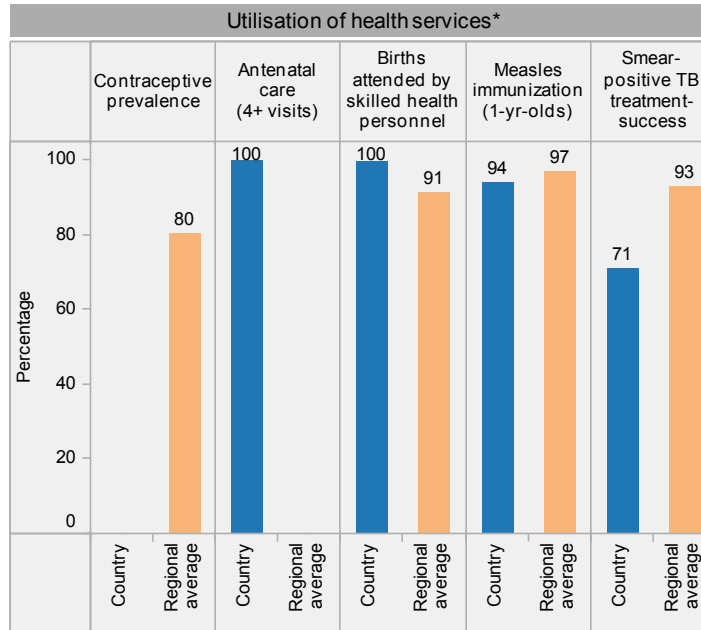
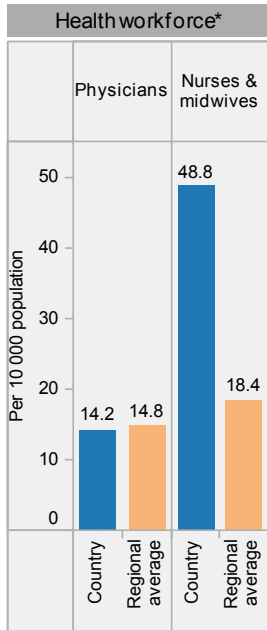
Distribution of causes of deaths in children under-5 (2010)



Under-5 mortality rate

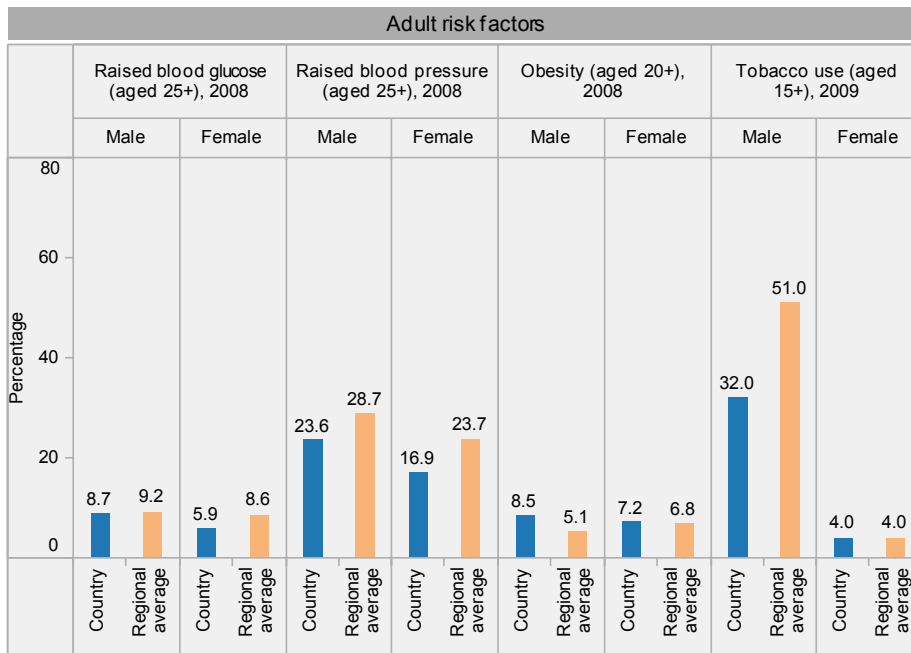


Brunei Darussalam: health profile



Inequities in health service utilization**

Inequities in mortality**



Population using improved water and sanitation

Brunei Darussalam is located in the WHO Western Pacific Region.

* Data refer to latest year available from 2005. For specific years and references, visit the Global Health Observatory at www.who.int/gho.

** For data source and year, see the World Health Statistics 2012.

Last update: May 2012.