

Saint Vincent and the Grenadines: health profile

Selected indicators (2010)

		Country	Regional average	Global average	
General	Total population (thousands)	109	
	Population living in urban areas (%)	49	80	50	
	Gross national income per capita (PPP int. \$)	10 870	24 620	10 869	
Mortality and burden of disease	Life expectancy at birth* (years)	Male	70	73	66
		Female	76	79	71
		Both sexes	73	76	68
	Under-five mortality rate (per 1000 live births)	Both sexes	21	18	57
	Adult mortality rate* (probability of dying between 15 and 60 years per 1000 population)	Both sexes	160	125	176
	Maternal mortality ratio (per 100 000 live births)		48	63	210
Prevalence of tuberculosis (per 100 000 population)		33	36	178	

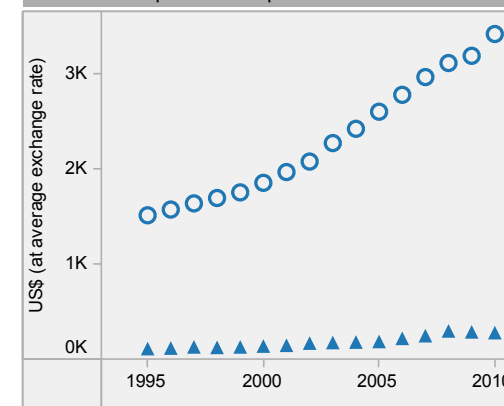
Saint Vincent and the Grenadines is located in the WHO Region of the Americas.

▲ Country
○ Regional average

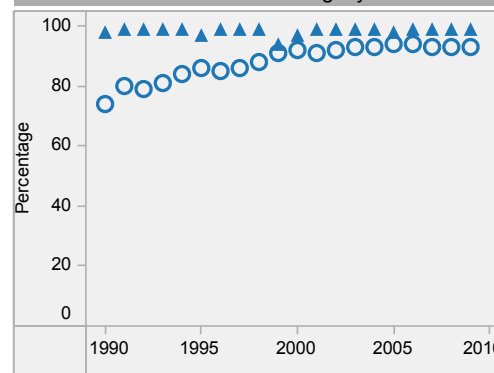
* Data refers to 2009.

Last update: May 2012.

Per capita total expenditure on health

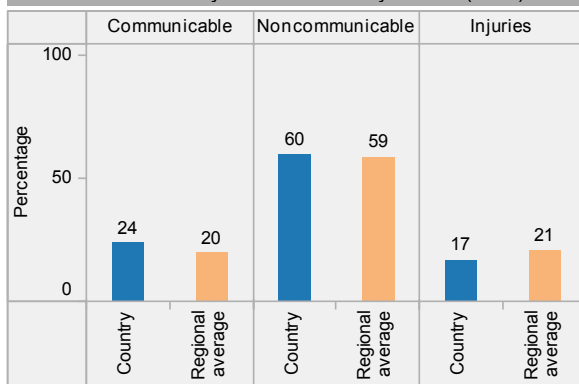


DTP3 immunization among 1-year-olds

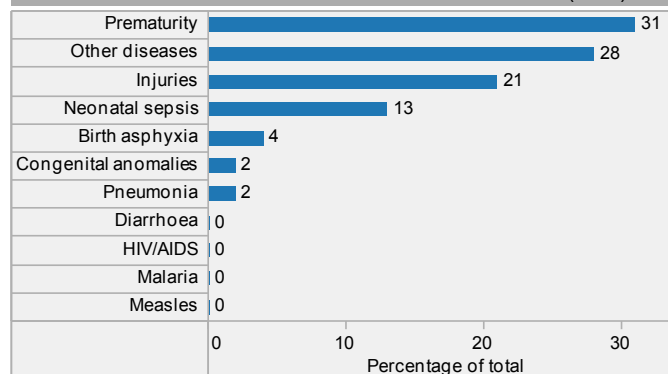


Children aged under-5 stunted

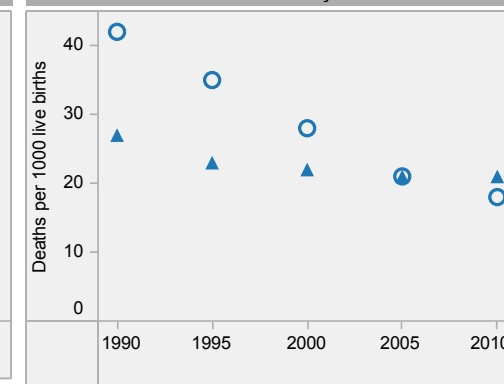
Distribution of years of life lost by causes (2008)



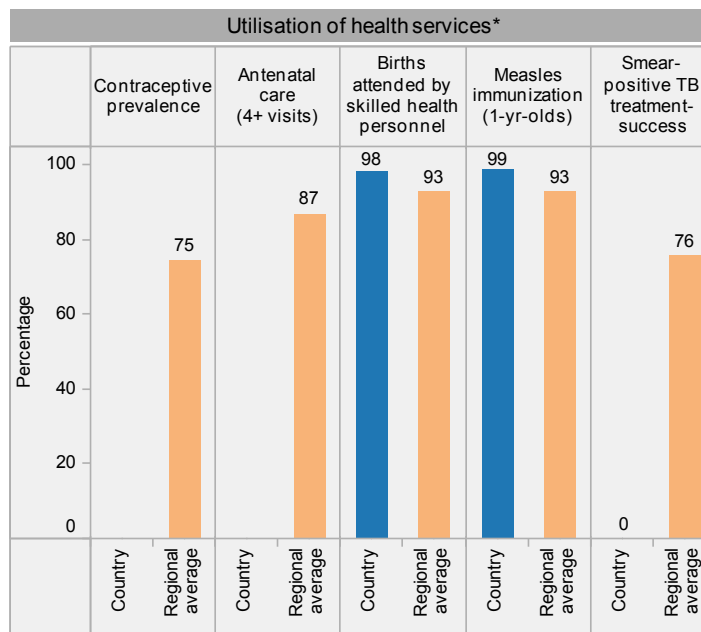
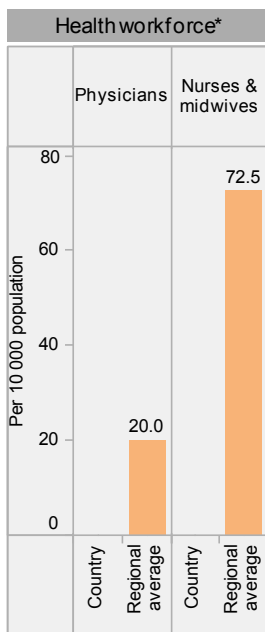
Distribution of causes of deaths in children under-5 (2010)



Under-5 mortality rate

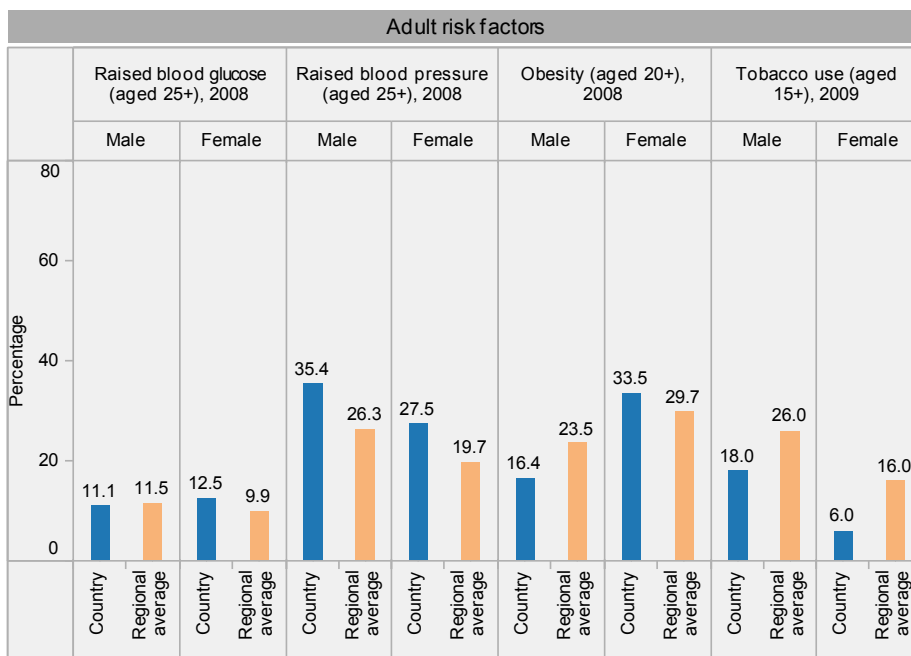


Saint Vincent and the Grenadines: health profile



Inequities in health service utilization**

Inequities in mortality**



Population using improved water and sanitation

Saint Vincent and the Grenadines is located in the WHO Region of the Americas.

* Data refer to latest year available from 2005. For specific years and references, visit the Global Health Observatory at www.who.int/gho.

** For data source and year, see the World Health Statistics 2012.

Last update: May 2012.