





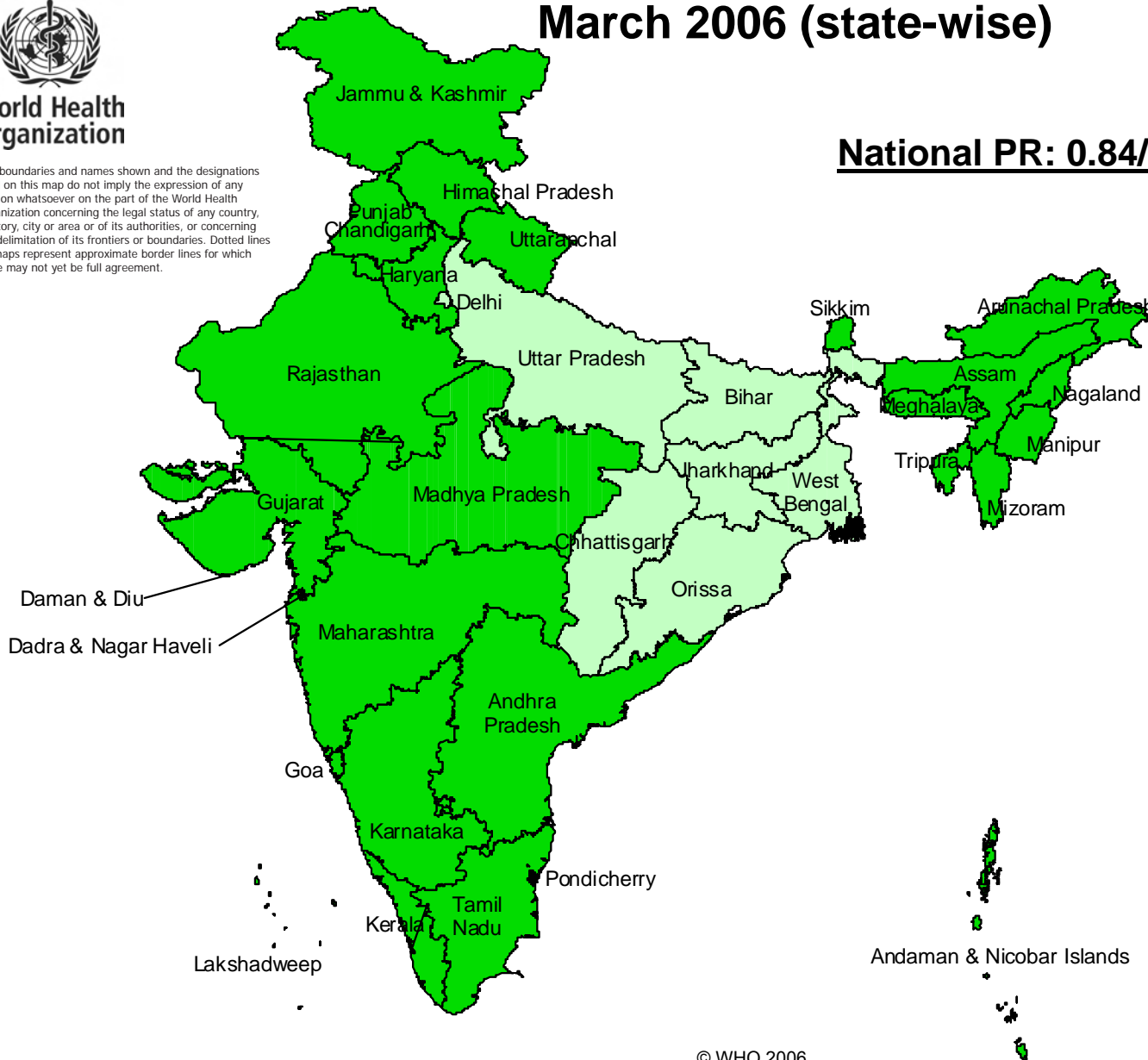
World Health Organization

The boundaries and names shown and the designations used on this map do not imply the expression of any opinion whatsoever on the part of the World Health Organization concerning the legal status of any country, territory, city or area or of its authorities, or concerning the delimitation of its frontiers or boundaries. Dotted lines on maps represent approximate border lines for which there may not yet be full agreement.

# Leprosy, India, Prevalence Rate per 10,000 March 2006 (state-wise)



**National PR: 0.84/10,000**



© WHO 2006

Source: MoH

**Elimination achieved in 22 of the 29 states and 4 of the 6 Union Territories**